



**COMMUNITY BOARDS #4, 5**

---

**DISTRIBUTION WATER MAIN  
REPLACEMENT ALONG 7<sup>TH</sup> AVENUE  
BETWEEN W. 14<sup>TH</sup> ST. AND W. 34<sup>TH</sup> ST.**

**PROJECT ID: MED669  
BOROUGH OF MANHATTAN**

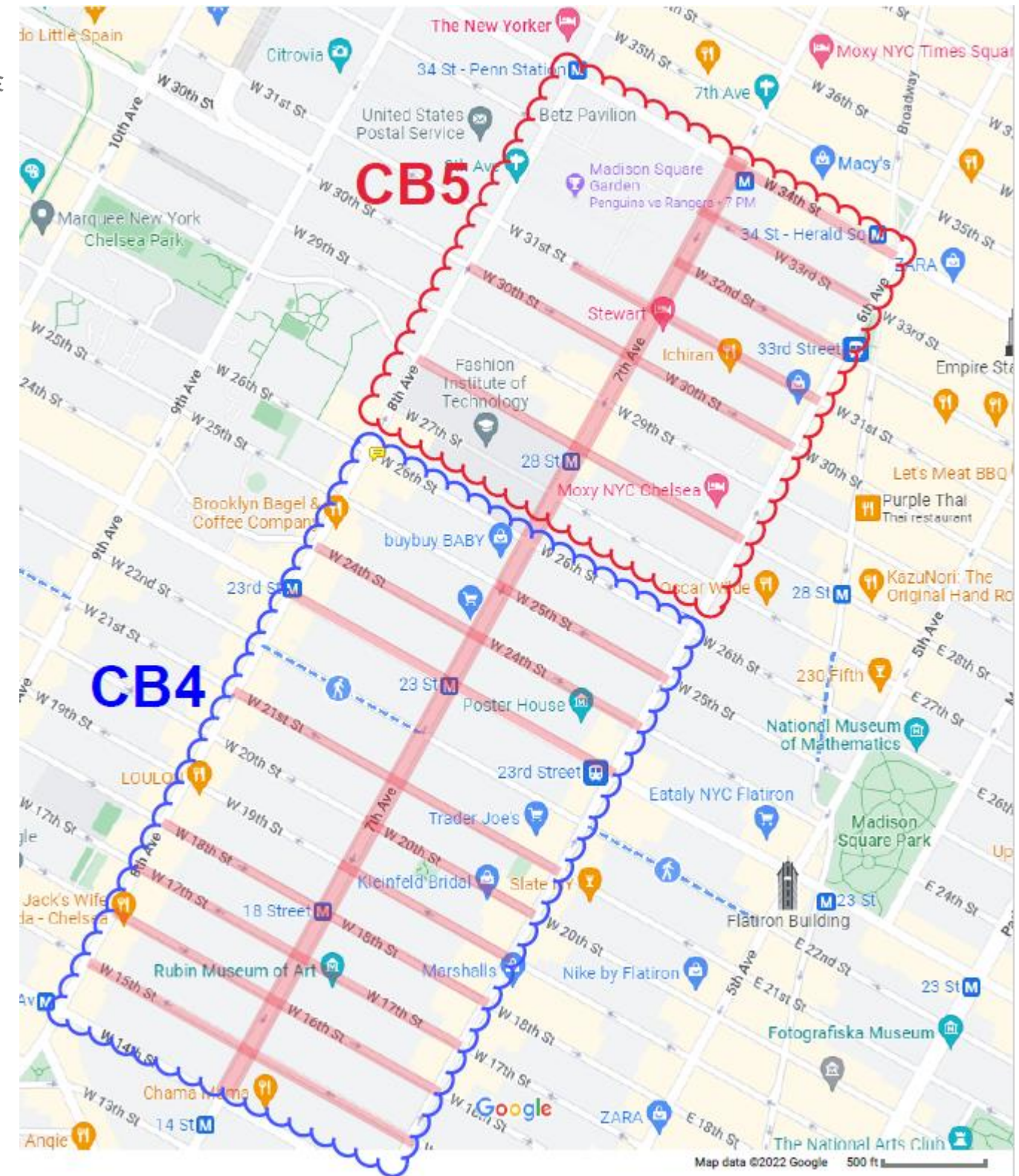
Eric Adams  
Mayor

Thomas Foley  
Commissioner

**JUNE 2022**

# PROJECT LIMITS:

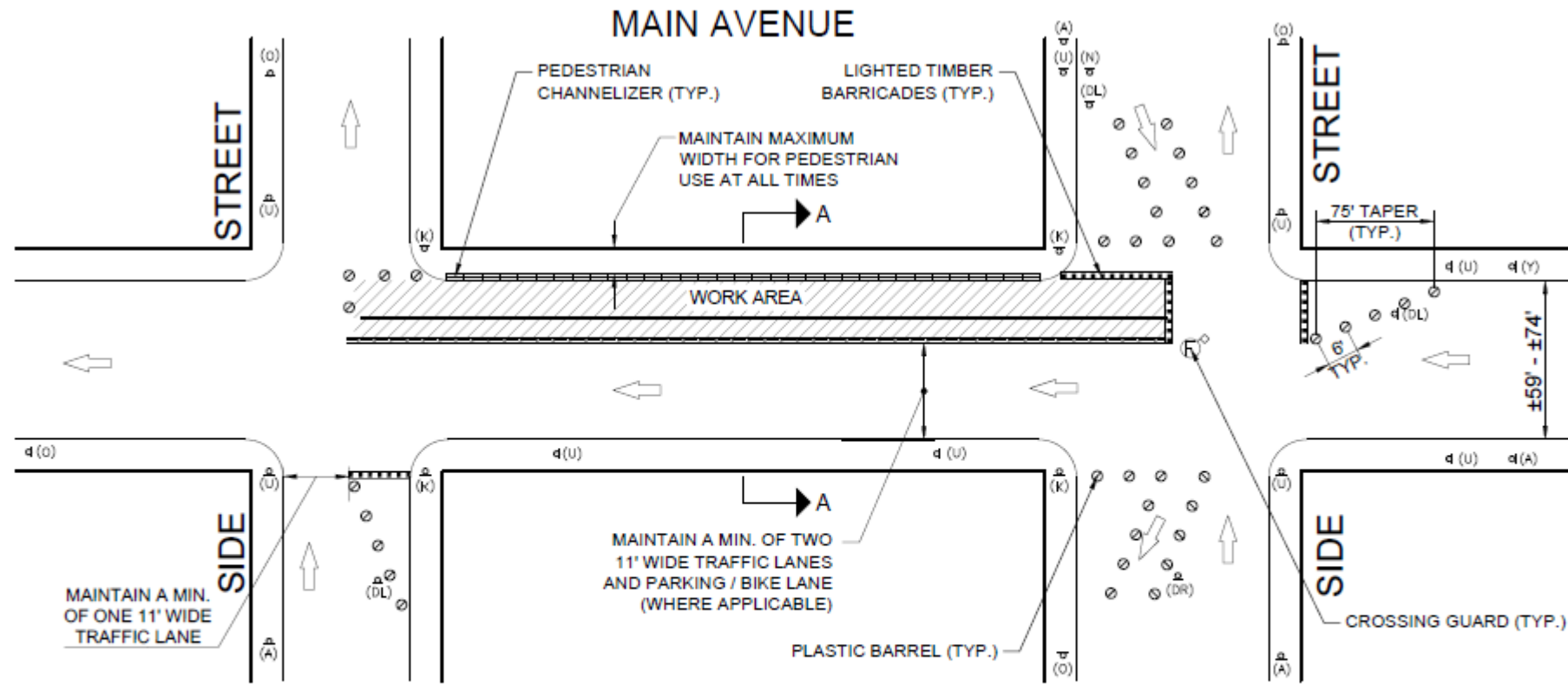
- 7<sup>th</sup> Avenue between W. 14<sup>th</sup> Street and W. 34<sup>th</sup> Street
- W. 15<sup>th</sup> St. between 6<sup>th</sup> Avenue and 8<sup>th</sup> Avenue
- W. 16<sup>th</sup> St. between 6<sup>th</sup> Avenue and 8<sup>th</sup> Avenue
- W. 17<sup>th</sup> St. between 6<sup>th</sup> Avenue and 8<sup>th</sup> Avenue
- W. 18<sup>th</sup> St. between 6<sup>th</sup> Avenue and 8<sup>th</sup> Avenue
- W. 19<sup>th</sup> St. between 6<sup>th</sup> Avenue and 7<sup>th</sup> Avenue
- W. 20<sup>th</sup> St. between 6<sup>th</sup> Avenue and 7<sup>th</sup> Avenue, including the intersection at 7<sup>th</sup> Ave
- W. 21<sup>st</sup> St. between 6<sup>th</sup> Avenue and 8<sup>th</sup> Avenue
- W. 23<sup>rd</sup> St. between 6<sup>th</sup> Avenue and 8<sup>th</sup> Avenue
- W. 24<sup>th</sup> St. between 6<sup>th</sup> Avenue and 8<sup>th</sup> Avenue
- W. 25<sup>th</sup> St. between 6<sup>th</sup> Avenue and 7<sup>th</sup> Avenue, including the intersection at 7<sup>th</sup> Ave
- W. 26<sup>th</sup> St. and 7<sup>th</sup> Avenue intersection
- W. 27<sup>th</sup> St. and 7<sup>th</sup> Avenue intersection
- W. 28<sup>th</sup> St. between 6<sup>th</sup> Avenue and 8<sup>th</sup> Avenue
- W. 29<sup>th</sup> St. and 7<sup>th</sup> Avenue intersection
- W. 30<sup>th</sup> St. between 6<sup>th</sup> Avenue and 8<sup>th</sup> Avenue
- W. 31<sup>st</sup> St. between 6<sup>th</sup> Avenue and 8<sup>th</sup> Avenue
- W. 32<sup>nd</sup> St. between 6<sup>th</sup> Avenue and 7<sup>th</sup> Avenue
- W. 33<sup>rd</sup> St. between 6<sup>th</sup> Avenue and 7<sup>th</sup> Avenue, including the intersection at 7<sup>th</sup> Ave
- W. 34<sup>th</sup> St. between 6<sup>th</sup> Avenue and 7<sup>th</sup> Avenue, including the intersection at 7<sup>th</sup> Ave



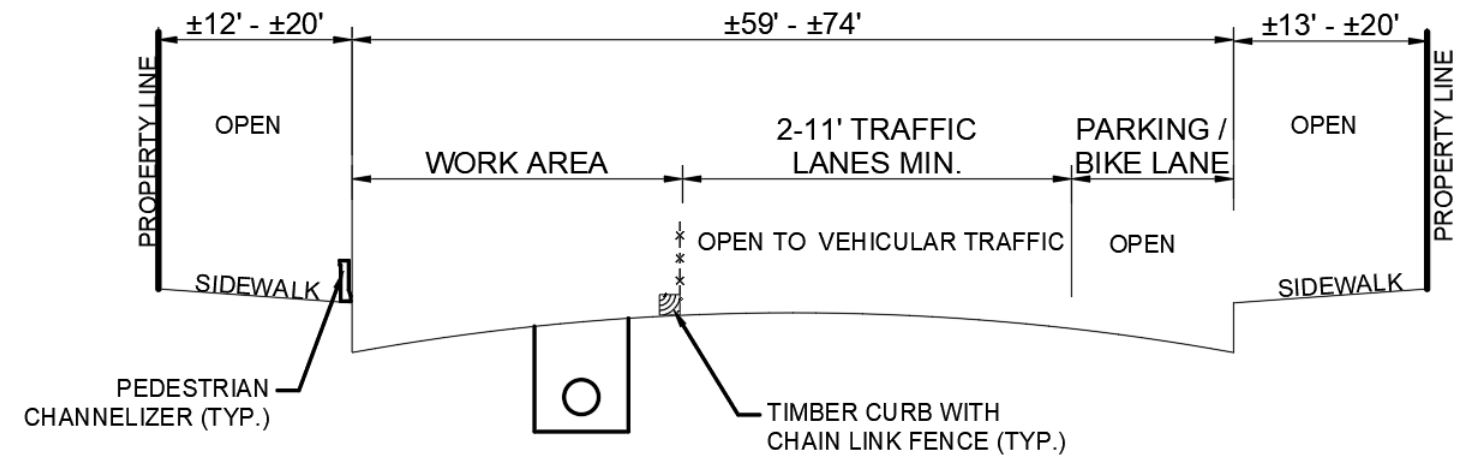
# PROJECT GOALS:

- Improve water distribution and fire protection
- Lessen water main breaks and service disruptions
  
- Replace/upgrade ±36,000 L.F. of aging distribution water main
- Replace defective water main valves
- Replace fire hydrants

# TYPICAL MAINTENANCE AND PROTECTION OF TRAFFIC



**STAGE I, II, III - CASE 1**  
**REMOVAL OF TROLLEY TRACKS AND INSTALLATION OF**  
**WATER MAIN FOR TYPICAL BLOCKS OF 7TH AVENUE**  
 N.T.S.



**SECTION A-A**  
**LOOKING NORTHEAST**  
 N.T.S.

# COMMUNITY IMPACTS DURING CONSTRUCTION

- Roadway lane closures, as necessary
- Temporary loss of parking
- Temporary relocation of bus stops
- Scheduled water main shut-downs
- Night-time and weekend hours for construction may be necessary
- Open restaurants coordination

# COMMUNITY CONSTRUCTION LIAISON INVOLVEMENT

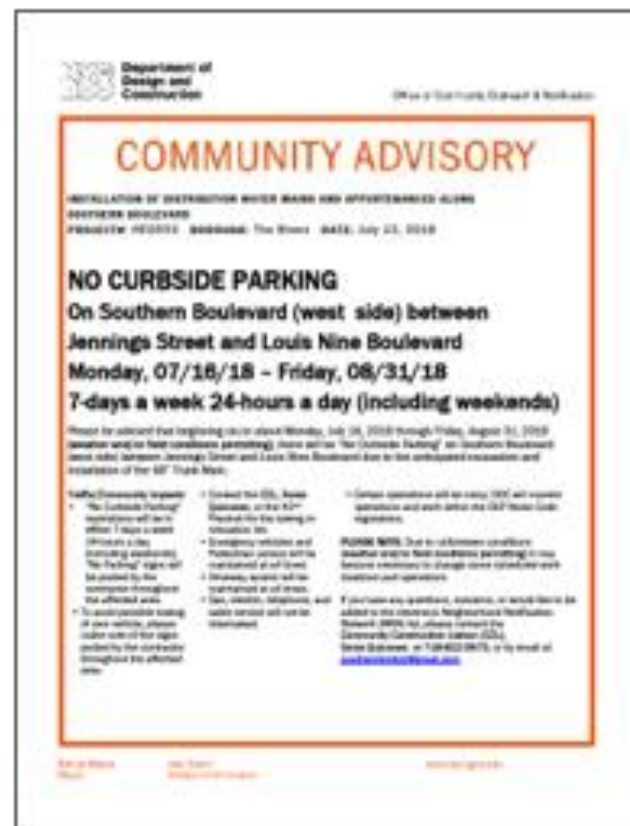
## Keeping You Informed.

The on-site CCL works directly with the project team. CCL will address community concerns, respond to inquiries, attend meetings, as needed, as well as distribute project related materials to keep the community informed and notified.

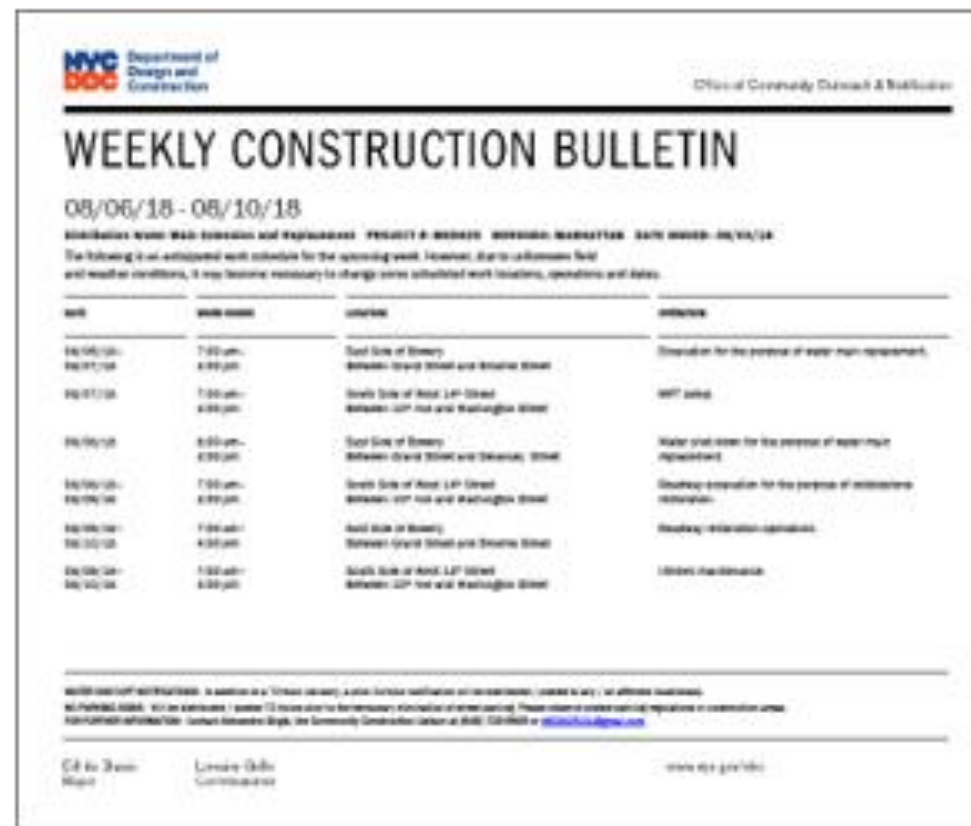
### PROJECT INFORMATION CARD (PIC)



### ADVISORIES



### WEEKLY LOOK AHEAD BULLETIN

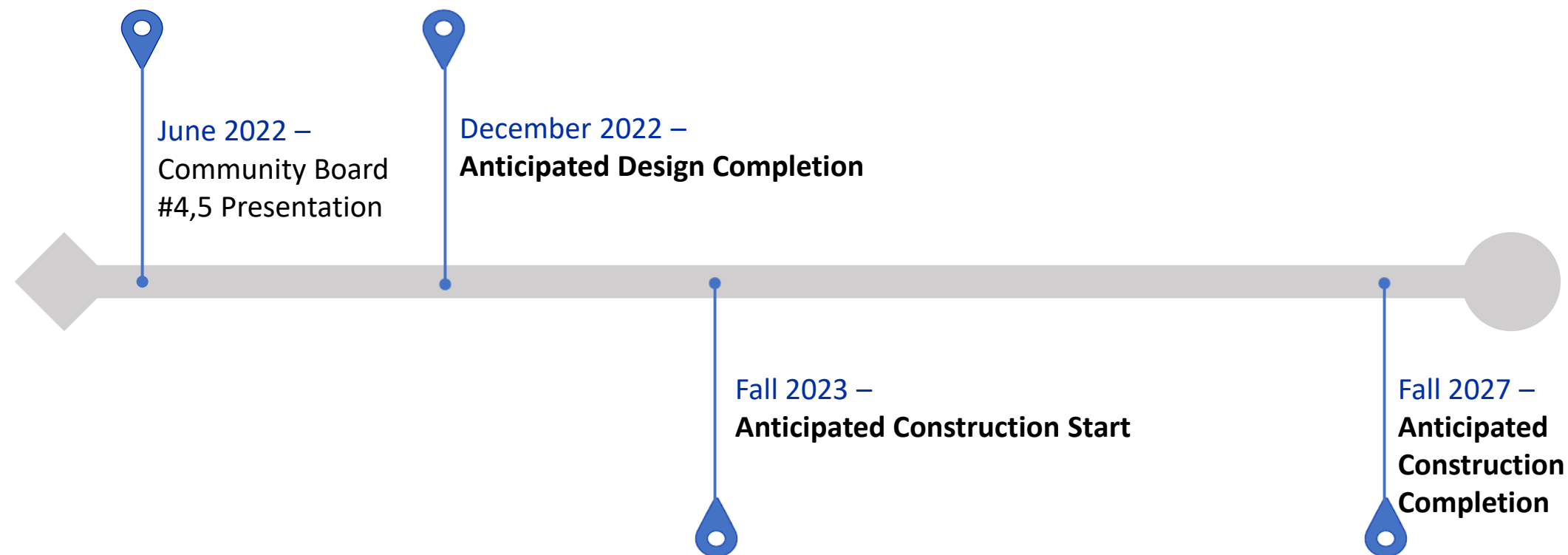


### QUARTERLY NEWSLETTERS



# PROJECT SCHEDULE (FY24)

- 40% Final Design (Mass Mailing 1) – February 8, 2022
- Alignment Meeting with Utilities – March 10, 2022
- 75% Final Design (Mass Mailing 2) – *July 2022*
- Final Design Completion – *December 2022*
- Expected Construction Duration – *2023 to 2027 (est. 4 yrs.)*





---

**THANK YOU**

Eric Adams  
Mayor

Thomas Foley  
Commissioner