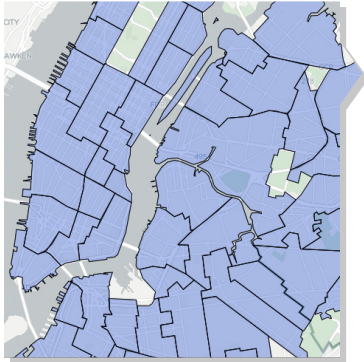


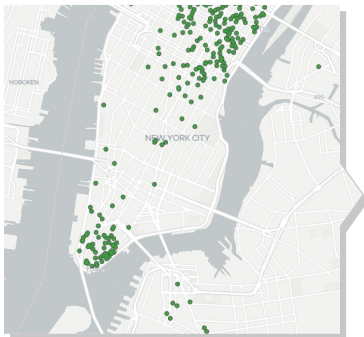
The New York City Department of City Planning (DCP) has developed a wide range of easy-to-use digital planning tools, which are available to the public for free. These sophisticated tools allow New Yorkers to explore and understand New York City’s land use rules, population and public realm.



**Population FactFinder:** A sophisticated tool that allows anyone to easily define a study area of their choice and examine local population profiles, with detailed demographic information and housing statistics, and how these statistics have changed over time. This data was previously available only to those who knew how to access and read complex statistical tables—not even the federal government has such a precise and useful tool for the public. [popfactfinder.planning.nyc.gov](http://popfactfinder.planning.nyc.gov)

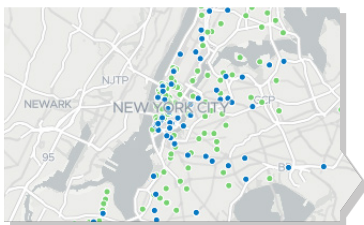
**Community District Profiles:** Your gateway to data, maps and other resources describing NYC’s 59 community districts. [communityprofiles.planning.nyc.gov](http://communityprofiles.planning.nyc.gov)

**NYC Street Map:** Digitizes NYC’s official street records. [streets.planning.nyc.gov](http://streets.planning.nyc.gov)



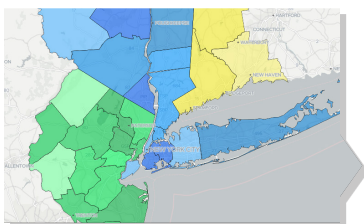
**POPS Map:** Marks the locations of more than 550 Privately Owned Public Space in our crowded central business districts. It is part of our Facilities Explorer, a comprehensive dataset of public and private facilities, from libraries to schools, parks and health and social service providers, that shape the quality of our neighborhoods. [capitalplanning.nyc.gov/map/facilities](http://capitalplanning.nyc.gov/map/facilities)

**Waterfront Access Map:** Allows New Yorkers to find and enjoy 200+ parks and open spaces along our 520 miles of shoreline. [waterfrontaccess.planning.nyc.gov](http://waterfrontaccess.planning.nyc.gov)



**Zoning Resolution (ZR):** Offers a new green version of the Zoning Resolution and means the City has stopped printing the 1,500-plus page document. The digital edition empowers the public, which no longer needs to pay \$750 for a hard copy. [zr.planning.nyc.gov](http://zr.planning.nyc.gov)

**Zoning Application Portal (ZAP):** Offers the status of active land use applications and project data back to 1970. [zap.planning.nyc.gov](http://zap.planning.nyc.gov)



**Zoning and Land Use Map (ZoLa):** Offers simple ways to search for zoning regulations for your own or a neighbor’s property. [zola.planning.nyc.gov](http://zola.planning.nyc.gov)

**Metro Region Explorer:** an interactive tool developed by DCP’s Regional Office. It offers population, housing, and employment trends within the Tri-State New York City Metropolitan Region. [metroexplorer.planning.nyc.gov](http://metroexplorer.planning.nyc.gov)

**NYC Rezoning Commitments Tracker:** A user-friendly interactive map detailing progress on all City promises made to communities as part of neighborhood-scale rezonings. It was launched by the **Mayor’s Office of Operations** in June.

[www1.nyc.gov/site/operations/performance/neighborhood-rezoning-commitments-tracker.page](http://www1.nyc.gov/site/operations/performance/neighborhood-rezoning-commitments-tracker.page)