



Department of
Transportation

Route 9A Mobility & Safety Enhancements

Battery Place to West 59th Street
MANHATTAN, NEW YORK

Community Board #4

Wednesday, November 20, 2024

REGION-11
NYS DEPARTMENT OF TRANSPORTATION

Agenda

1. Study Corridor
2. Community Concerns
3. Study Objectives
4. Concept Development Process
5. Community Involvement
6. Agency Coordination
7. Study Milestones & Public Involvement Activities
8. Stay Involved
9. Comments

Study Corridor



About the Corridor

Past



Corridor's original purpose

- Revitalize Hudson River waterfront
- Connect local communities


Present



Changing needs of the corridor to accommodate all modes of travel

About the Corridor

- 5-mile-long beautifully landscaped at-grade urban boulevard
- Extends from Battery Place to West 59th Street
- Contains heavily traveled bicycle /pedestrian path
- Serves a variety of **regional**, **arterial**, and **local** transportation activities and needs
- An **intermodal** access provider to 3 Hudson River ferries, passenger liner terminals, excursion ships, and a heliport. Serves as the terminus point for five crosstown bus lines.



Community Concerns



Reduce
crashes



Safety for
pedestrians
and bicyclists



Lack of
connectivity
between the
neighborhood
and Hudson
River Park

Resiliency



Study Goals

NYSDOT is analyzing and will work towards implementing safety and mobility enhancements to improve travel for all modes from Battery Place to West 59th Street.



Understand the current and future needs of the corridor

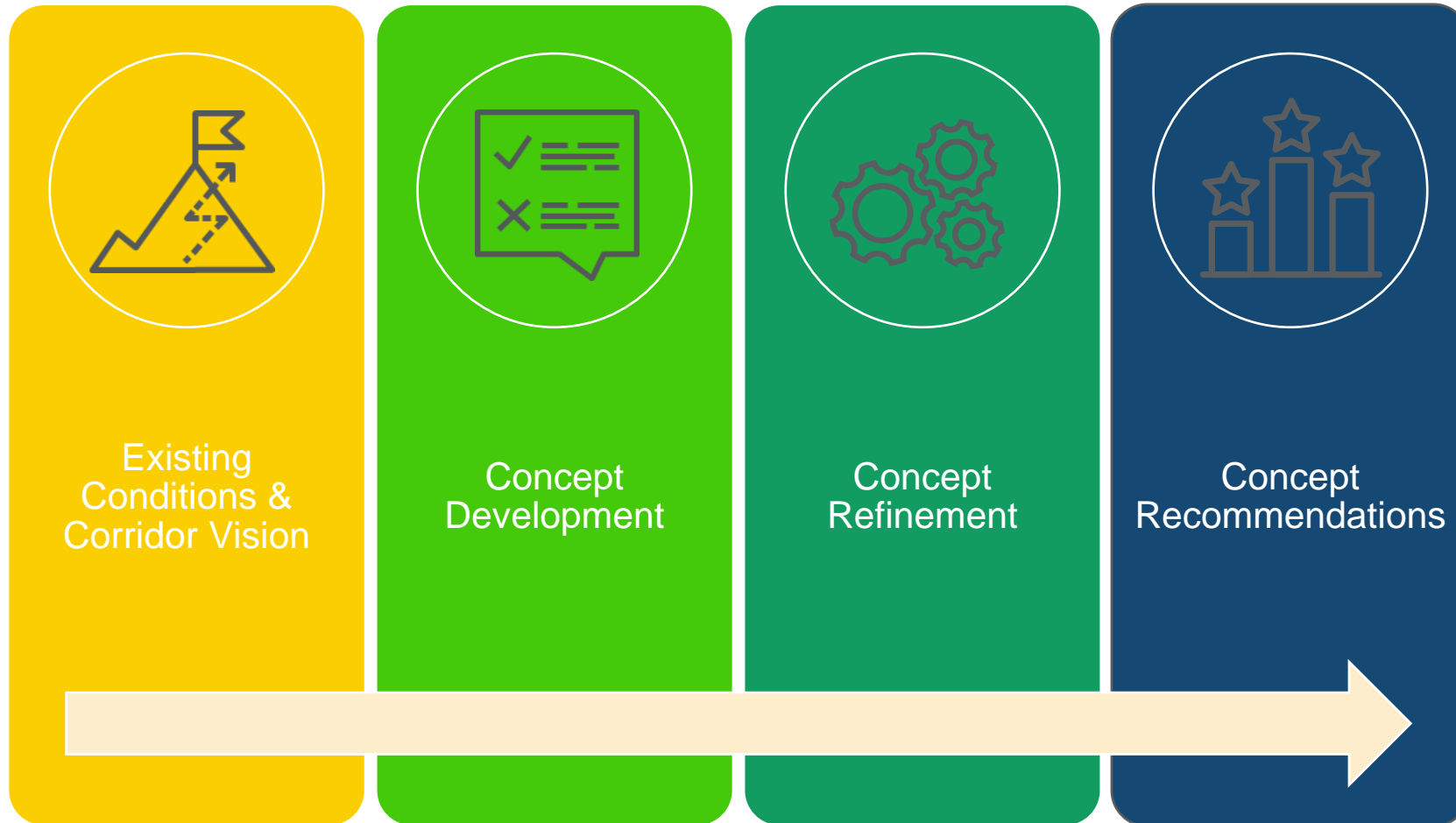


Evaluate environmental, natural resource, cultural, and community needs



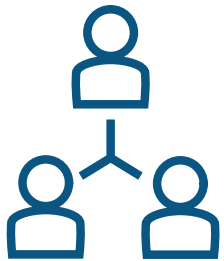
Create an inclusive and open process

Concept Development Process



Community Involvement

Involvement will occur during every phase to ensure that the recommendations are reflective of the communities' needs.



**Transportation
Partnering Committee**



**Community
Stakeholder Briefings**



**Public Information Meeting
(In-Person & Virtual)**

Agency Coordination

NYSDOT is committed to working with agency partners as this project encompasses a critical corridor in Manhattan, NY



**Department of
Transportation**

**THE PORT AUTHORITY
OF NEW YORK & NEW JERSEY**



NYC Parks



**Battery Park
City Authority**

HUDSON RIVER PK



**NYC
PLANNING**

Study Milestones & Public Involvement Activities

ROUTE 9A WEST SIDE HIGHWAY SAFETY & MOBILITY STUDY



Project Phase	PHASE 1 Existing Conditions & Corridor Vision				PHASE 2 Concept Development				PHASE 3 Concept Refinement				PHASE 4 Concept Recommendations	
	Fall 2024		Winter 2024/2025		Spring/Summer 2025				Fall 2025/Spring 2026		Summer/Winter 2026			
Elected Officials Meeting			Corridor Walk Through											
TPC Meeting														
Public Meeting														
Stakeholder Meetings														

Partner Agency Coordination

Key:

Transportation Partnering Committee Meeting (TPC)

Public Information Meeting (In-person & Virtual)

Community Stakeholder Briefing

Stay Involved



Study Website



Study Email



Social Media



Press Releases



Department of
Transportation

Comments



**Department of
Transportation**