

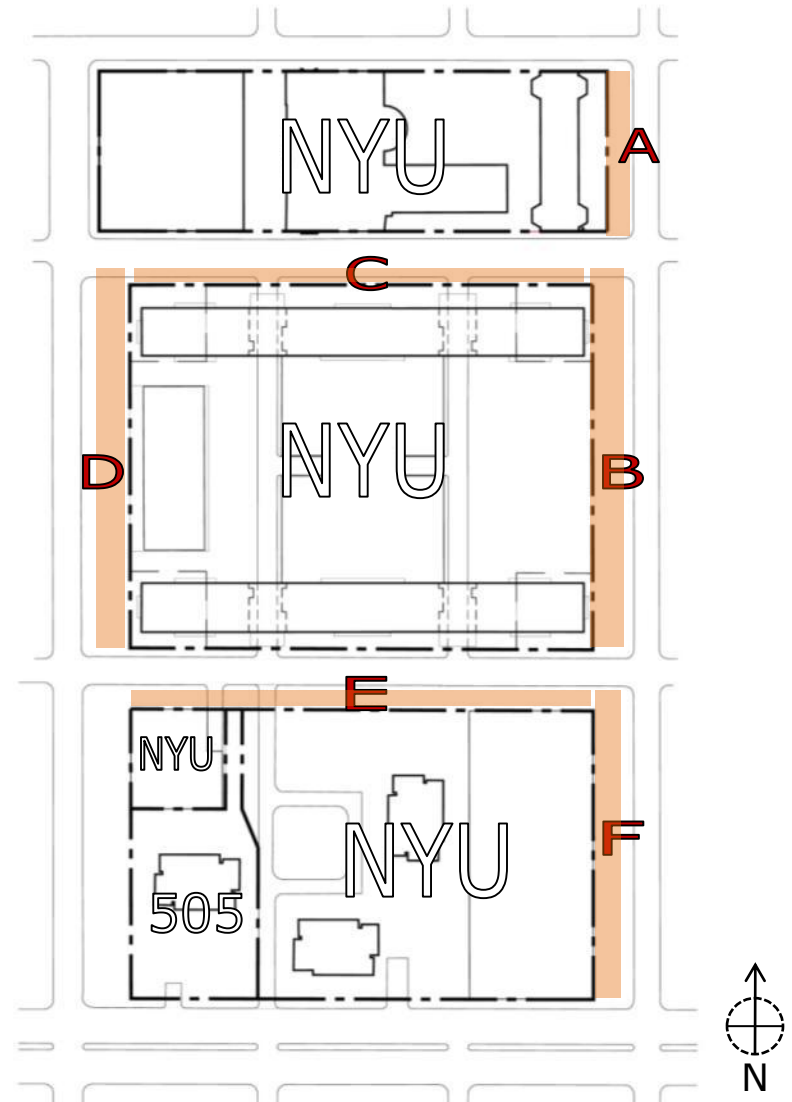


Community Board 2

October 18, 2010

Demapping of NYC Streets

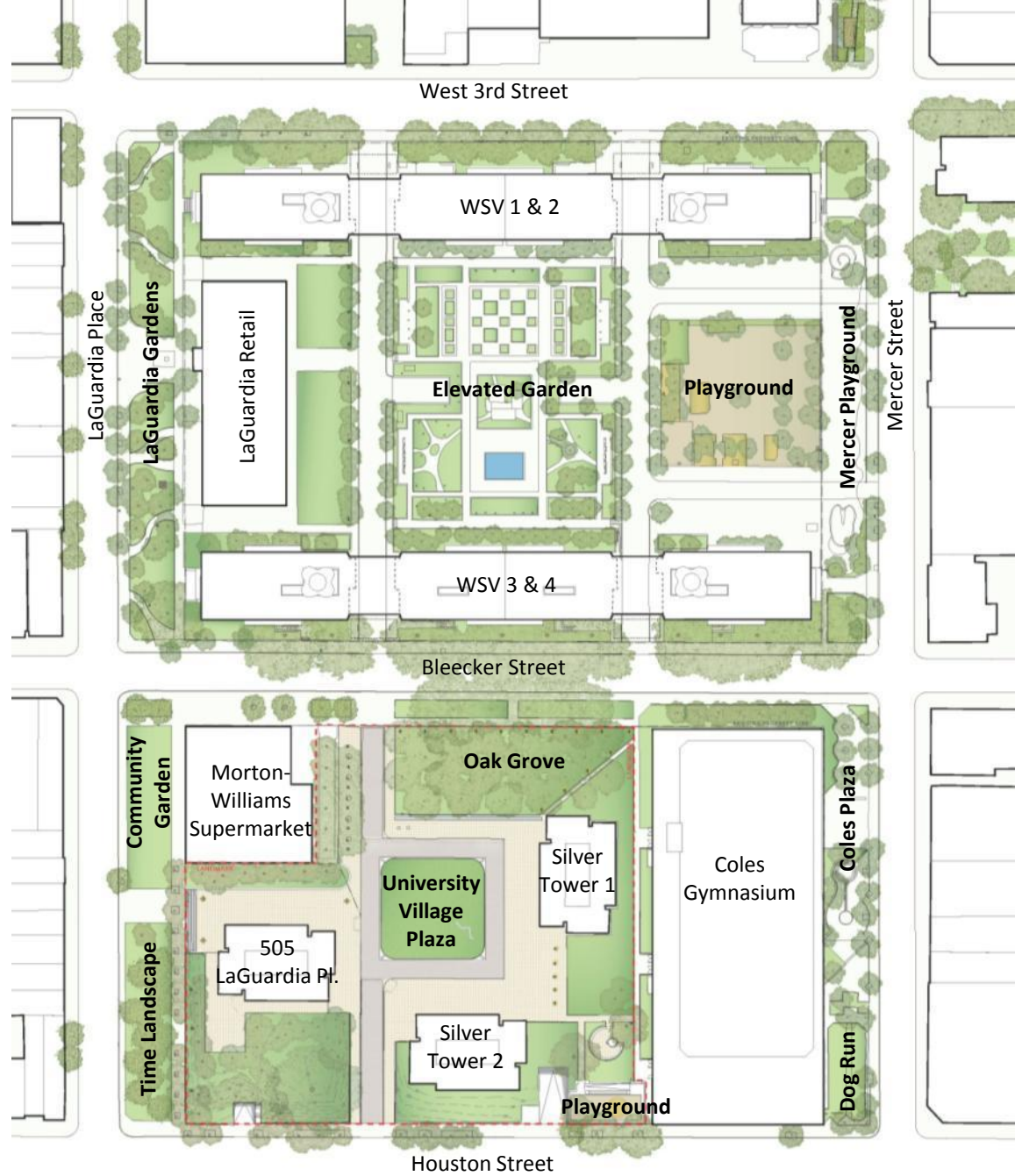
Block	DOT Strip Description
Education Block	
535	Mercer Street (A) NYU Cogen/Mercer Plaza (Bleecker Street to West 3rd Street)
North Block	
533	Mercer Street (B) (Bleecker Street to West 3 rd Street)
	West 3 rd Street (C) (LaGuardia Place to Mercer Street)
	LaGuardia Place (D) (Bleecker Street to West 3 rd Street)
South Block	
524	Bleecker Street (E) (LaGuardia Place to Mercer Street)
	Mercer Street (F) (Houston Street to Bleecker Street)



Project Aspirations

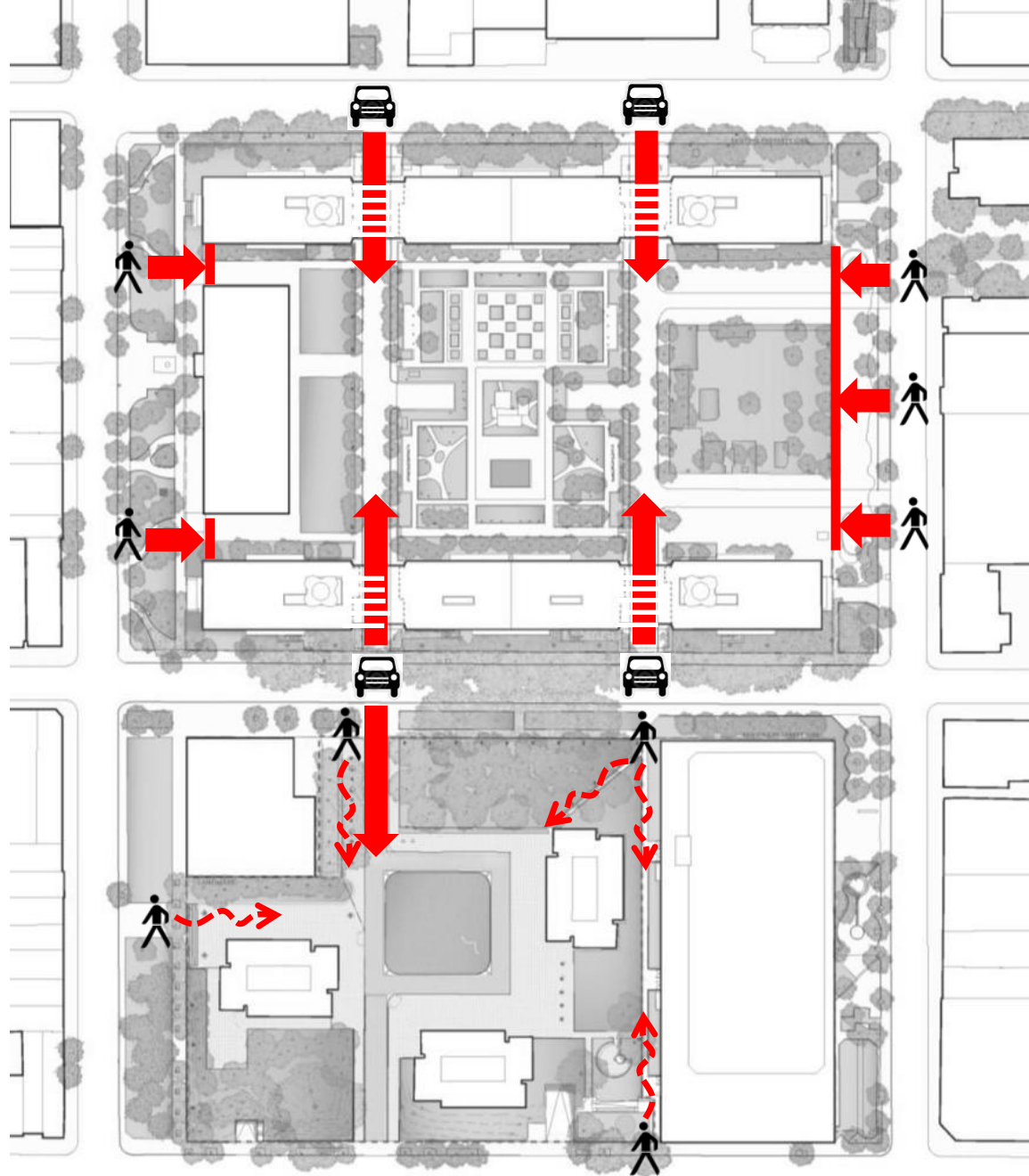
- **Comprehensive Site Approach**
- **Knit Back into the City Fabric**
- **Place for Everyone**

Existing Conditions



Existing Conditions

- Elevated Garden
- Site Impenetrability
- Under-utilized open space
- Separation from Street



Proposed Site Plan

- Accessible Open Space At-Grade
- Welcoming Entrances
- Green Pedestrian Realm
- New Connections to the Street

